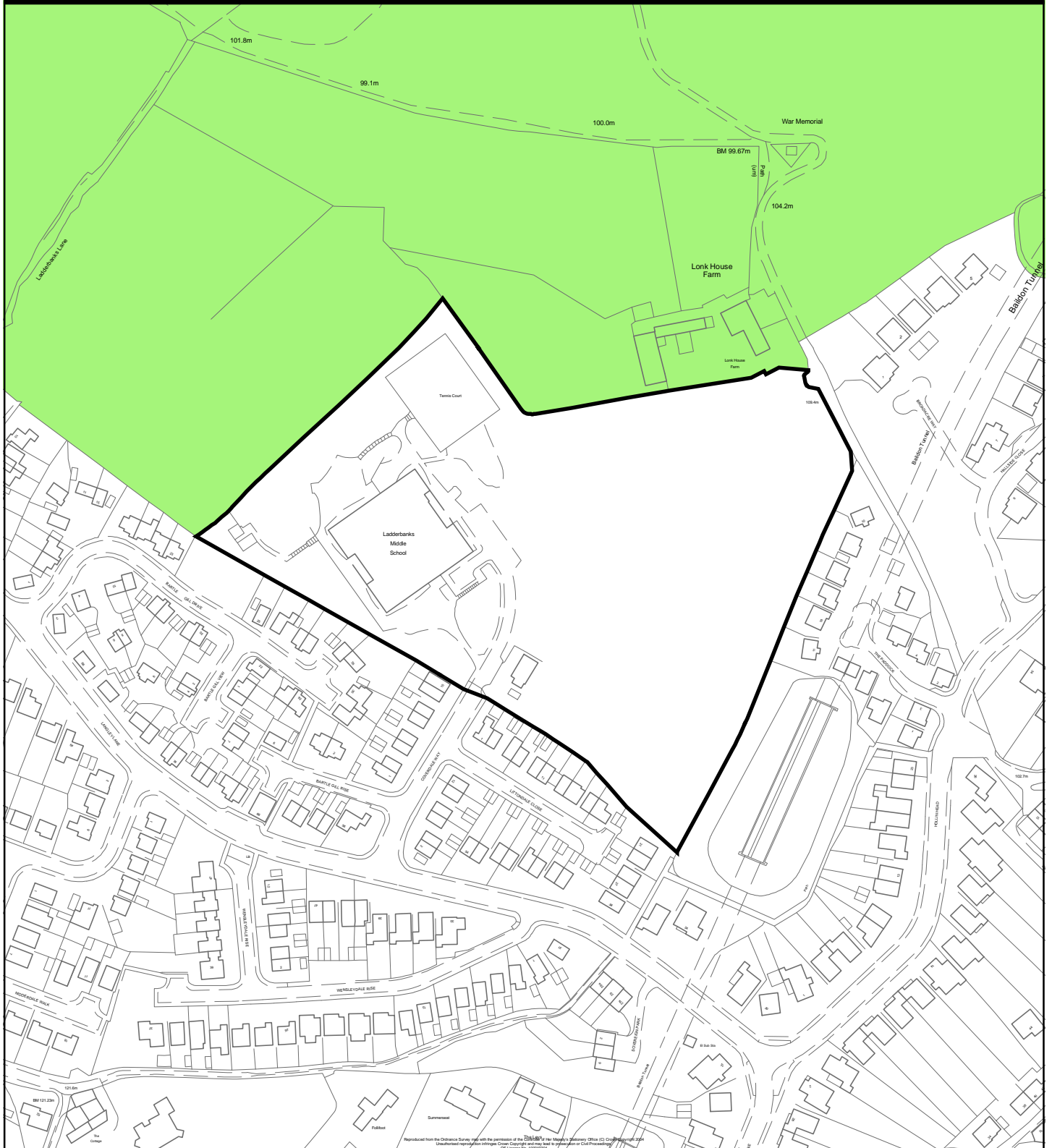





Replacement Unitary Development Plan for the Bradford District Post Inquiry Modifications



Mod. reference MOD/S/GB/2	Scale. 1:2,500	Key.  Revised Deposit UDP Green Belt  Area to be added to Green Belt.
Site reference S/GB1.1	Site Area. 3.77 Ha	
Address Ladderbanks Primary School, Coverdale Way, Baildon.	OS Grid Ref. SE 1639NW	
 NORTH		© Crown copyright. All rights reserved. City of Bradford Metropolitan District Council 100019304